

Properties for disposal in 2013-14

1	Roseneath Rd, Urmston
2	Woodfield Rd, Broadheath
3	Arcon Place, Broadheath
4	234 Ayres Rd, Old Trafford
5	Sinderland Rd, Broadheath
6	Grange Ave, Timperley (phase 2)
7	Brook Rd (adj 29), Flixton
8	71/73 Northenden Rd, Sale
9	Katherine Lowe House, Davyhulme
10	9/13 Washway Rd, Sale
11	Humphrey Rd, Old Trafford
12	Marlow Close, Davyhulme
13	Broadway, Davyhulme
14	Stokoe Ave, Broadheath
15	Ortonbrook School, Partington
16	3 Kenwood Rd, Stretford
17	Blair Ave, Flixton
18	Friars court, Sibson Rd, Sale
19	Trafford Wharf Rd, Old Trafford Supporters Club



Reproduced from the Ordnance Survey mapping with the permission of the Controller of HMSO © Crown Copyright. Unauthorised reproduction infringes Crown Copyright and may lead to prosecution or civil proceedings. Trafford MBC [Licence number LA 076392]

TRAFFORD
 — METROPOLITAN BOROUGH —

SITE OF FORMER
 51/61 ROSENEATH ROAD
 URMSTON

Scale 1:500

Date 4 November 2004

File No.

Drawn KI

713/255A

Area (or thereabouts):



Reproduced from the Ordnance Survey mapping with the permission of the Controller of HMSO © Crown Copyright. Unauthorised reproduction infringes Crown Copyright and may lead to prosecution or civil proceedings. © Trafford MBC [Licence number LA 076392]

TRAFFORD
COUNCIL

LAND AT WOODFIELD ROAD ALTRINCHAM	NTS	Date	Nov 09	File No.
	Drawn	KI		704/175G
	Area (or thereabouts):			

Seamon's Moss Farm

Bay Malton Cottage



Ward Bdy

Bridgewater Canal



Reproduced from the Ordnance Survey mapping with the permission of the Controller of HMSO © Crown Copyright. Unauthorised reproduction infringes Crown Copyright and may lead to prosecution or civil proceedings. 20A
 Trafford MBC [Licence number LA 076392]

TRAFFORD
COUNCIL

LAND AT
 ARCON PLACE
 ALTRINCHAM

Scale	1/500	Date	Jan 11	File No.
Drawn	KI			711/533B
Area (or thereabouts):	0.233 ACRES			

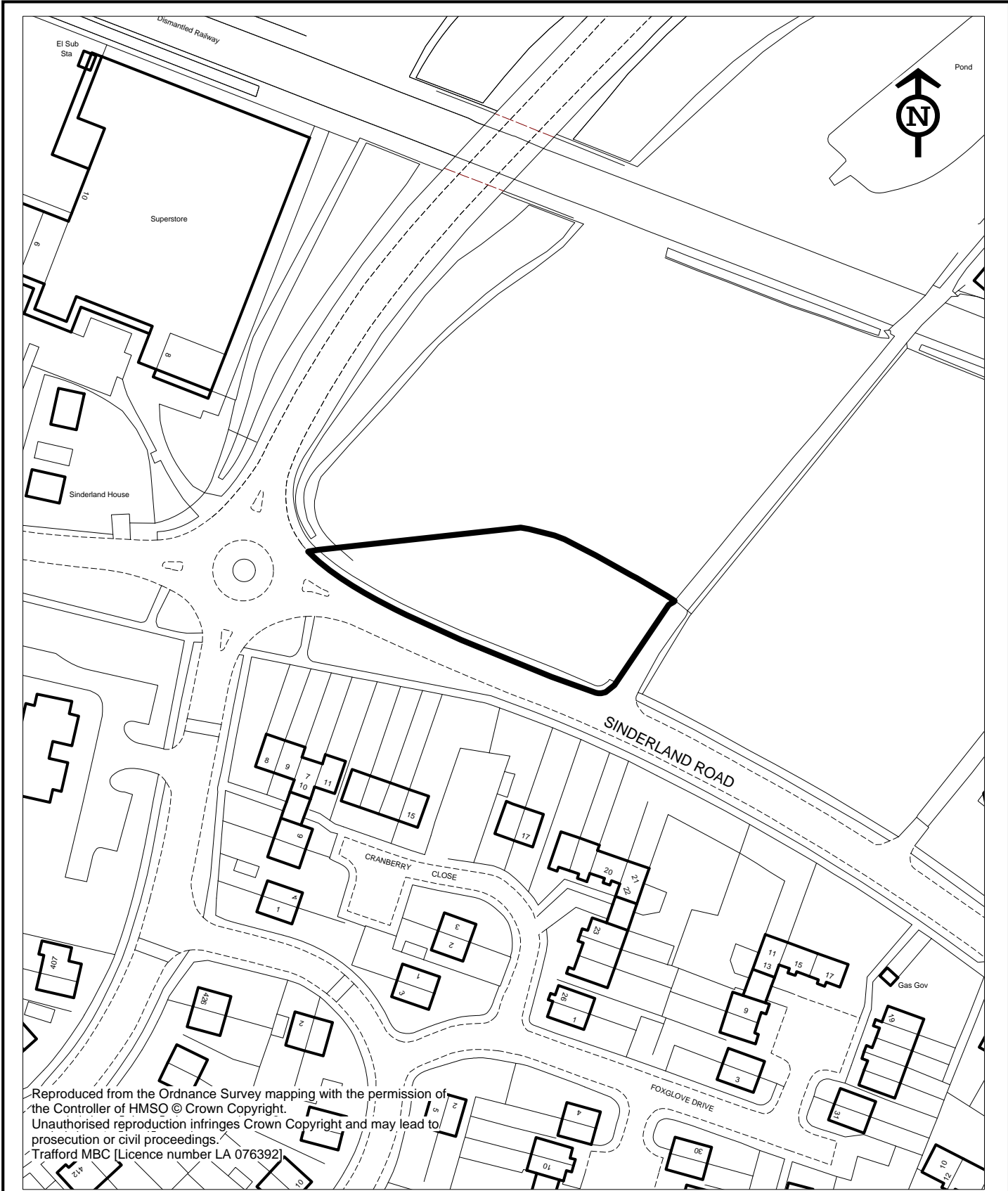


Reproduced from the Ordnance Survey mapping with the permission of the Controller of HMSO © Crown Copyright. Unauthorised reproduction infringes Crown Copyright and may lead to prosecution or civil proceedings. Trafford MBC [Licence number LA 076392]

TRAFFORD COUNCIL

**234 AYRES ROAD
OLD TRAFFORD**

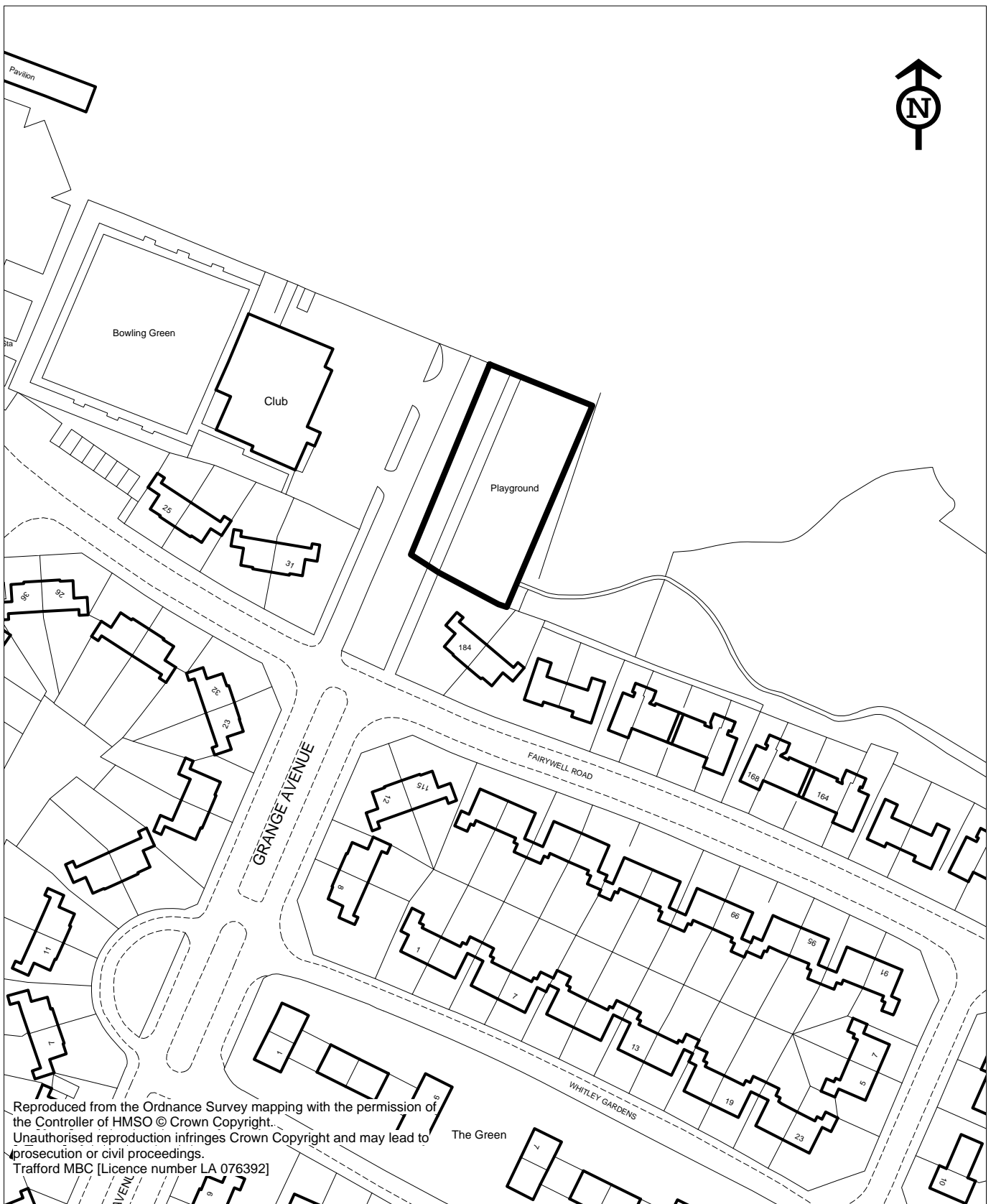
Scale 1/1250	Date May 12	File No.
Drawn KI		
Area (or thereabouts):		



TRAFFORD
COUNCIL

SINDERLAND ROAD
ALTRINCHAM

Scale	1/1250	Date	May 12	File No.
Drawn	KI			
Area (or thereabouts):				



TRAFFORD COUNCIL

LAND AT
GRANGE AVENUE
TIMPERLEY

Scale 1/1250

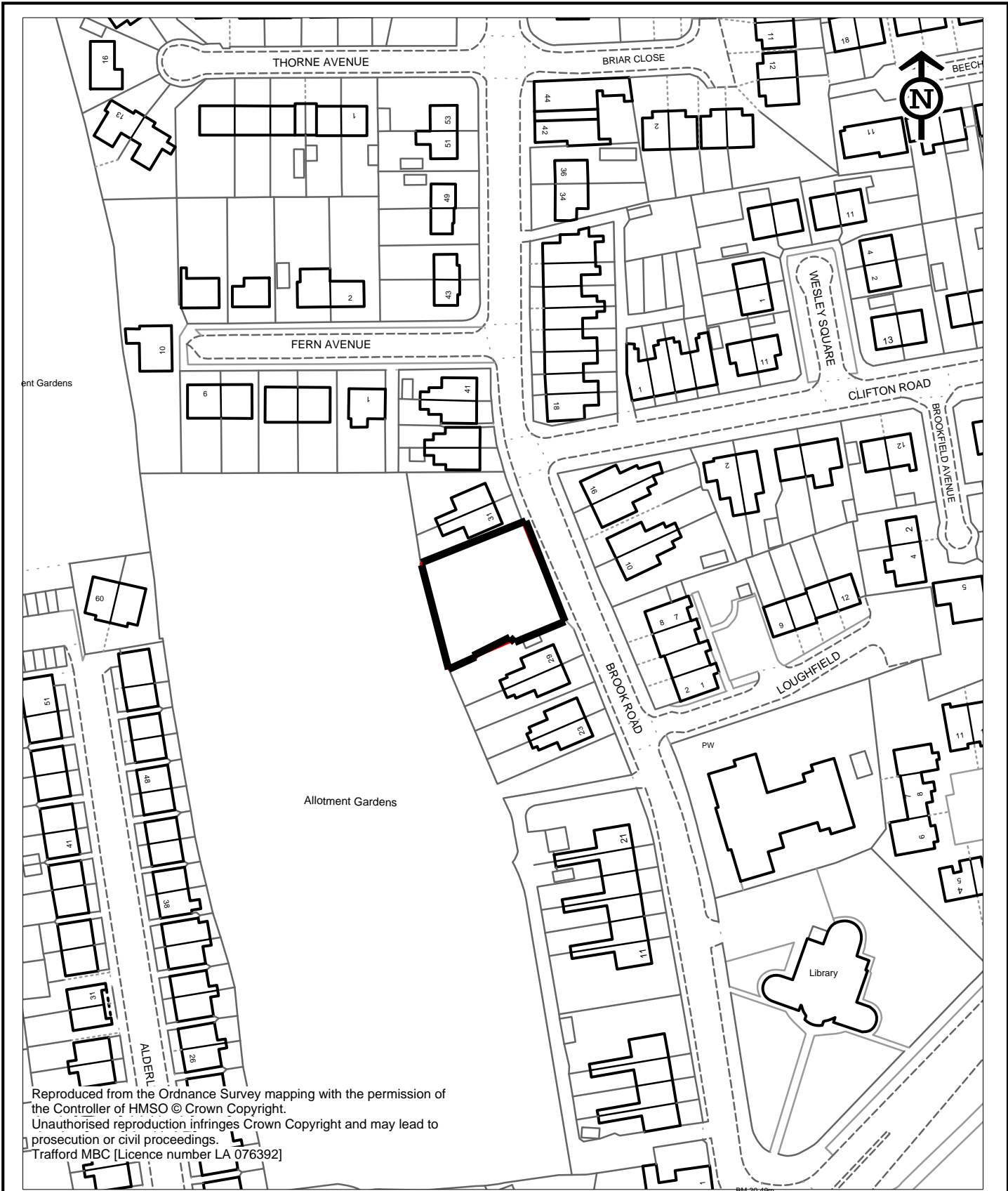
Date June 13

File No.

Drawn KI

Area (or thereabouts):

711/612B



Reproduced from the Ordnance Survey mapping with the permission of the Controller of HMSO © Crown Copyright. Unauthorised reproduction infringes Crown Copyright and may lead to prosecution or civil proceedings. Trafford MBC [Licence number LA 076392]

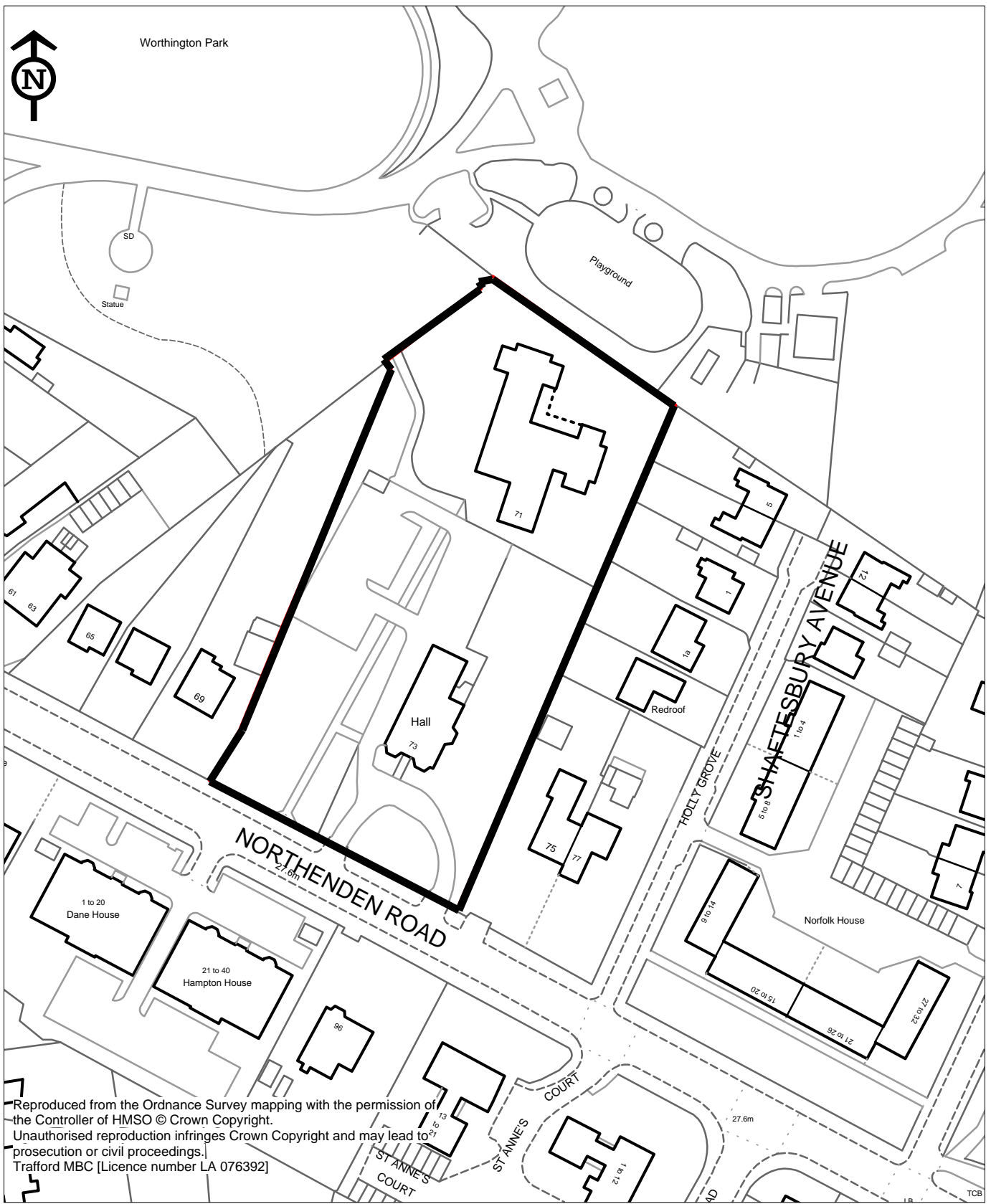
TRAFFORD
COUNCIL

LAND AT
BROOK ROAD
FLIXTON

Scale 1/1250	Date May 11	File No.
Drawn KI		
Area (or thereabouts):		



Worthington Park



Reproduced from the Ordnance Survey mapping with the permission of the Controller of HMSO © Crown Copyright. Unauthorised reproduction infringes Crown Copyright and may lead to prosecution or civil proceedings. Trafford MBC [Licence number LA 076392]

TRAFFORD
COUNCIL

**71/73 NORTHENDEN ROAD
SALE**

Scale **1/1250**

Date **April 10**

File No.

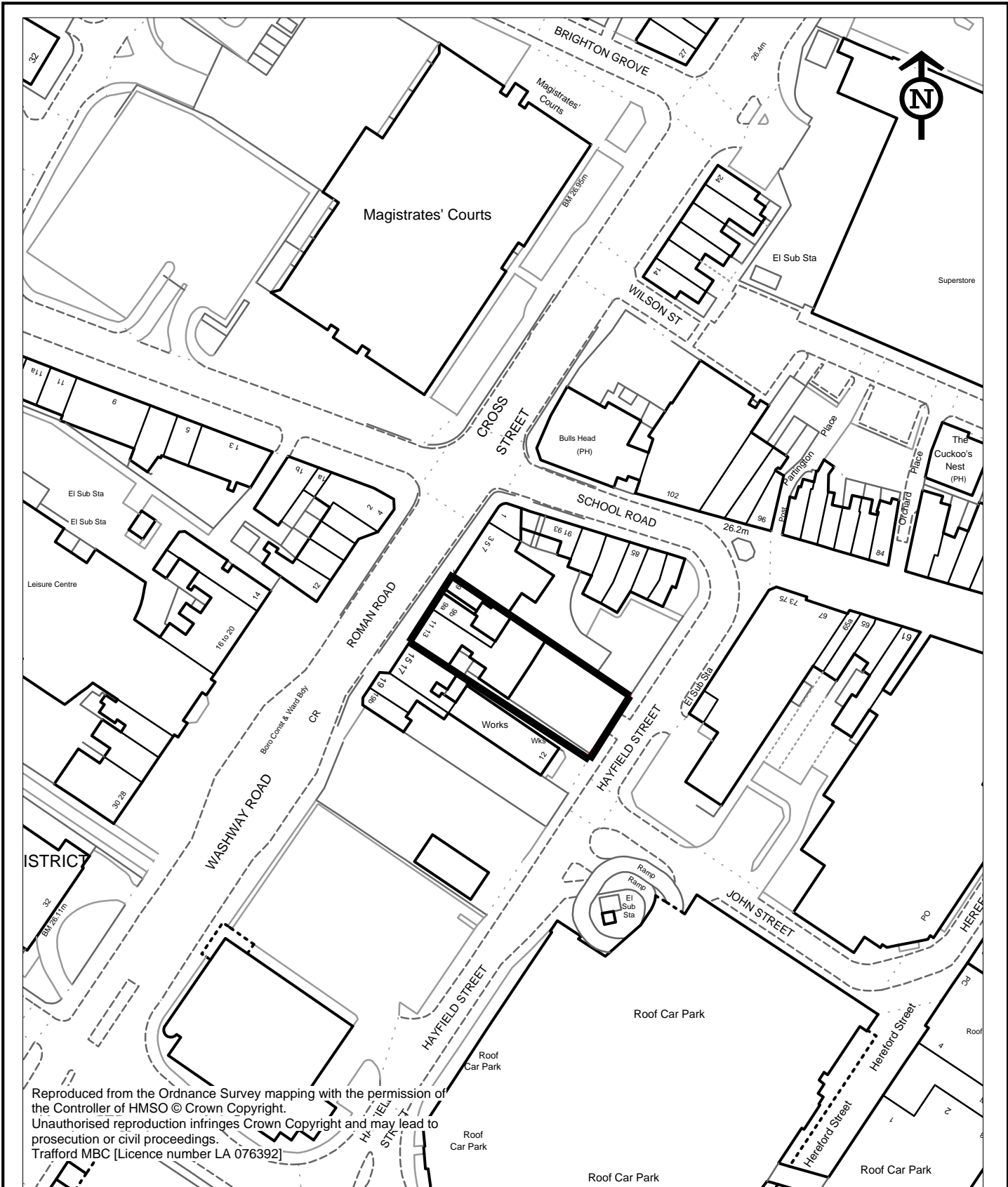
Drawn **KI**

Area (or thereabouts):



TRAFFORD
COUNCIL

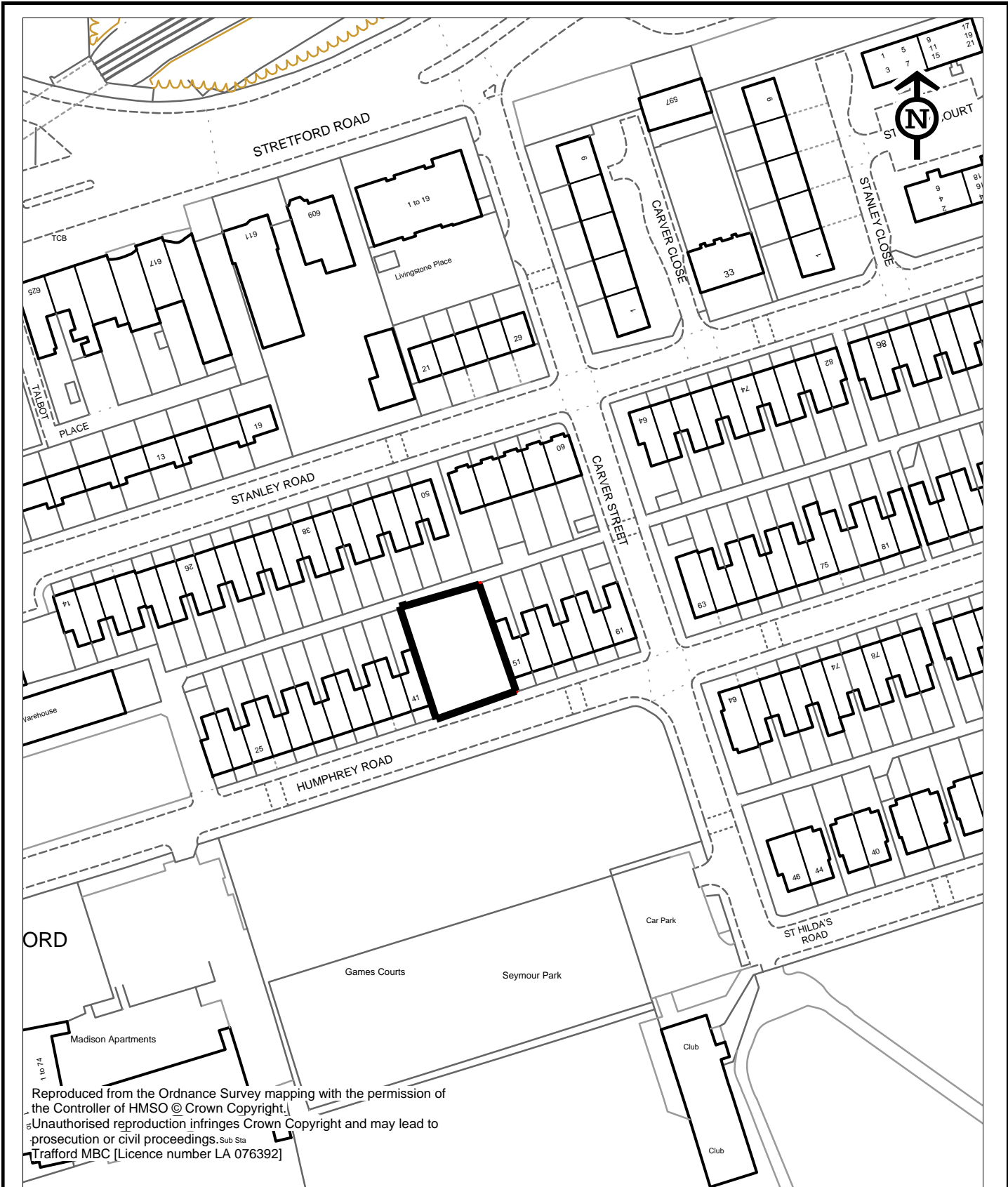
KATHERINE LOWE HOUSE BARTON RD DAVYHULME CIRCLE DAVYHULME	Scale 1/1250	Date April 2013	File No.
	Drawn KI	711/816A	
	Area (or thereabouts) 2858 SQ MTS		



Reproduced from the Ordnance Survey mapping with the permission of the Controller of HMSO © Crown Copyright. Unauthorised reproduction infringes Crown Copyright and may lead to prosecution or civil proceedings. Trafford MBC [Licence number LA 076392]

TRAFFORD COUNCIL

<p>9/13 WASHWAY ROAD SALE</p>	Scale 1/1250	Date May 11	File No.
	Drawn KI		
	Area (or thereabouts):		

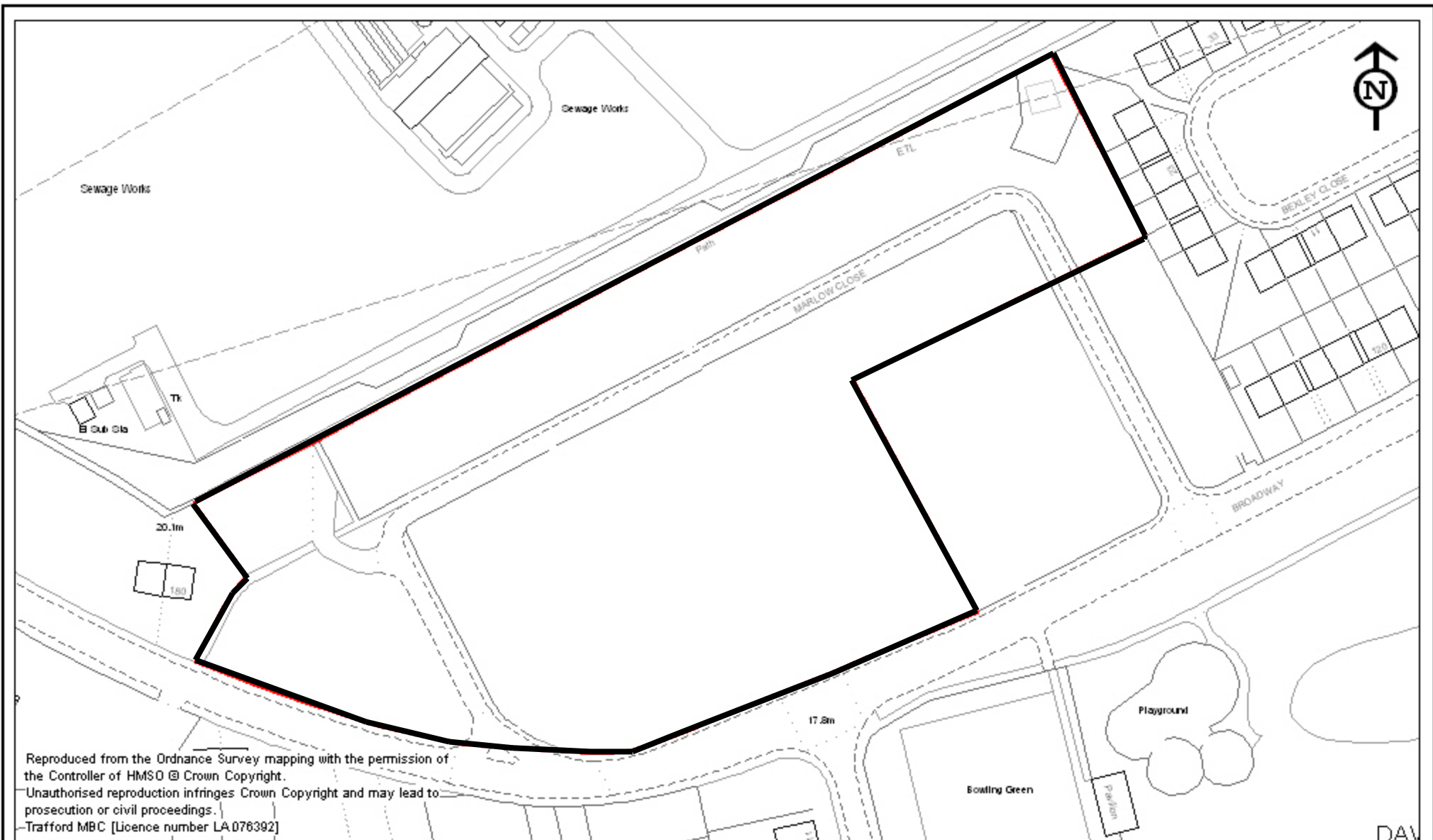


Reproduced from the Ordnance Survey mapping with the permission of the Controller of HMSO © Crown Copyright. Unauthorised reproduction infringes Crown Copyright and may lead to prosecution or civil proceedings. Sub Sta Trafford MBC [Licence number LA 076392]

TRAFFORD COUNCIL

**SITE OF 43/49 HUMPHREY RD
OLD TRAFFORD**

Scale	1/1250	Date	April 11
Drawn	KI	File No. 711/579A	
Area (or thereabouts):			



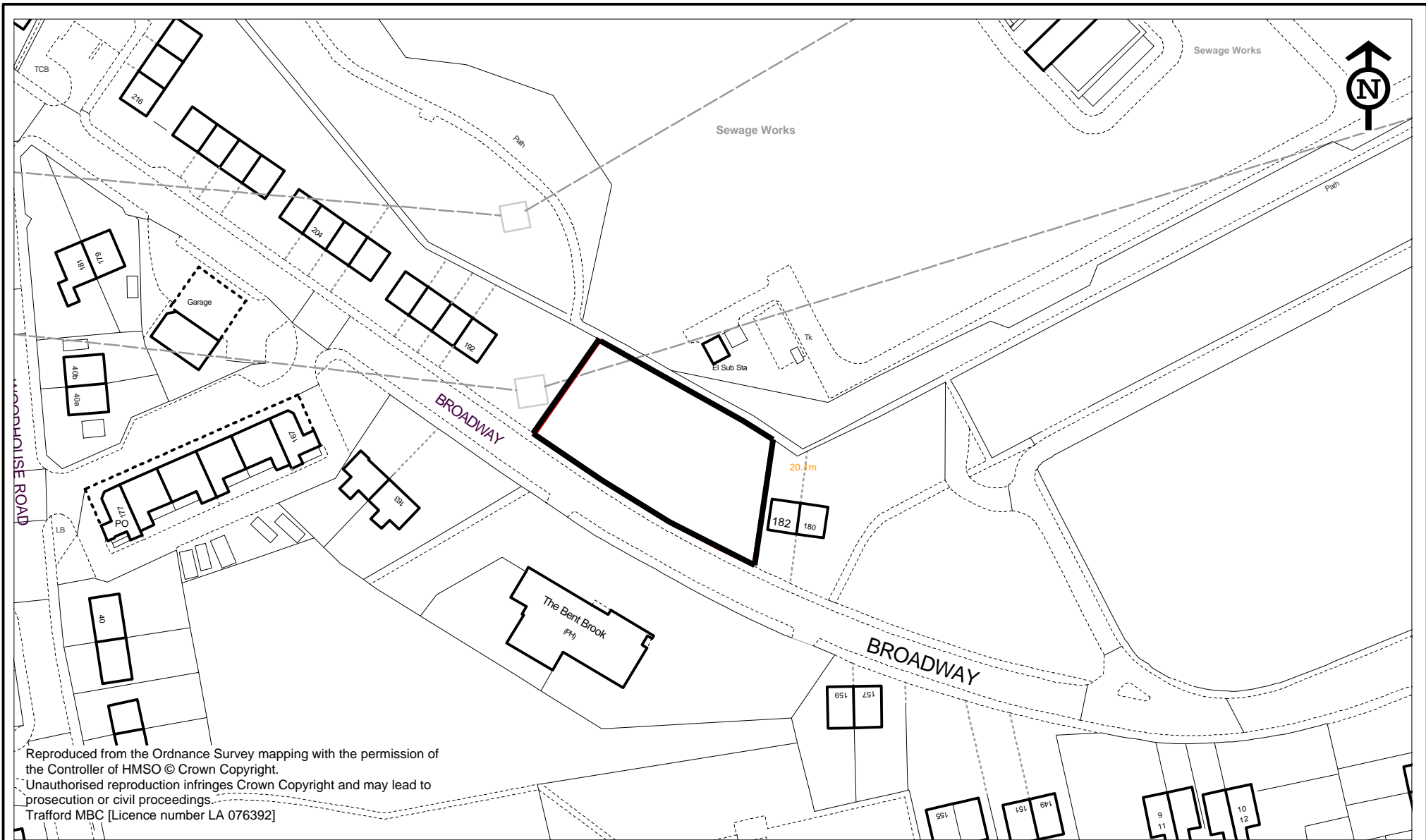
Reproduced from the Ordnance Survey mapping with the permission of the Controller of HMSO © Crown Copyright.
 Unauthorised reproduction infringes Crown Copyright and may lead to prosecution or civil proceedings.
 Trafford MBC [Licence number LA076392]



LAND AT
 BROADWAY
 DAVYHULME

Scale	Date April 10	File No.
Drawn KI	711/555L	
Area (or thereabouts):		
4.335 ACRES		

DAV



Reproduced from the Ordnance Survey mapping with the permission of the Controller of HMSO © Crown Copyright.
 Unauthorised reproduction infringes Crown Copyright and may lead to prosecution or civil proceedings.
 Trafford MBC [Licence number LA 076392]

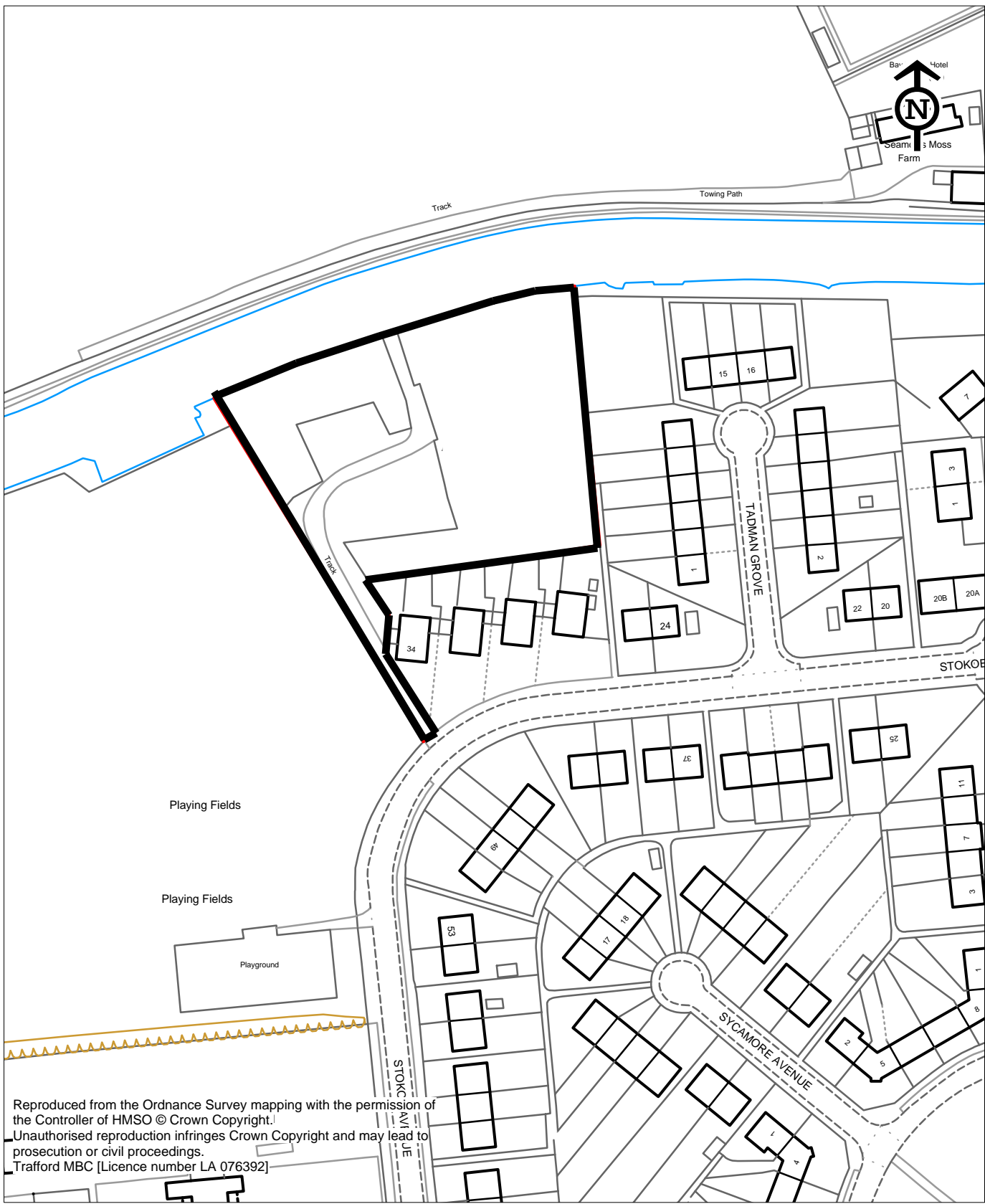


LAND AT
 BROADWAY
 DAVYHULME

Scale 1:1250
 Drawn KI
 Area (or thereabouts):
 0.373 acres / 0.151 ha

Date 30 November 2004

File No.
 711/555F

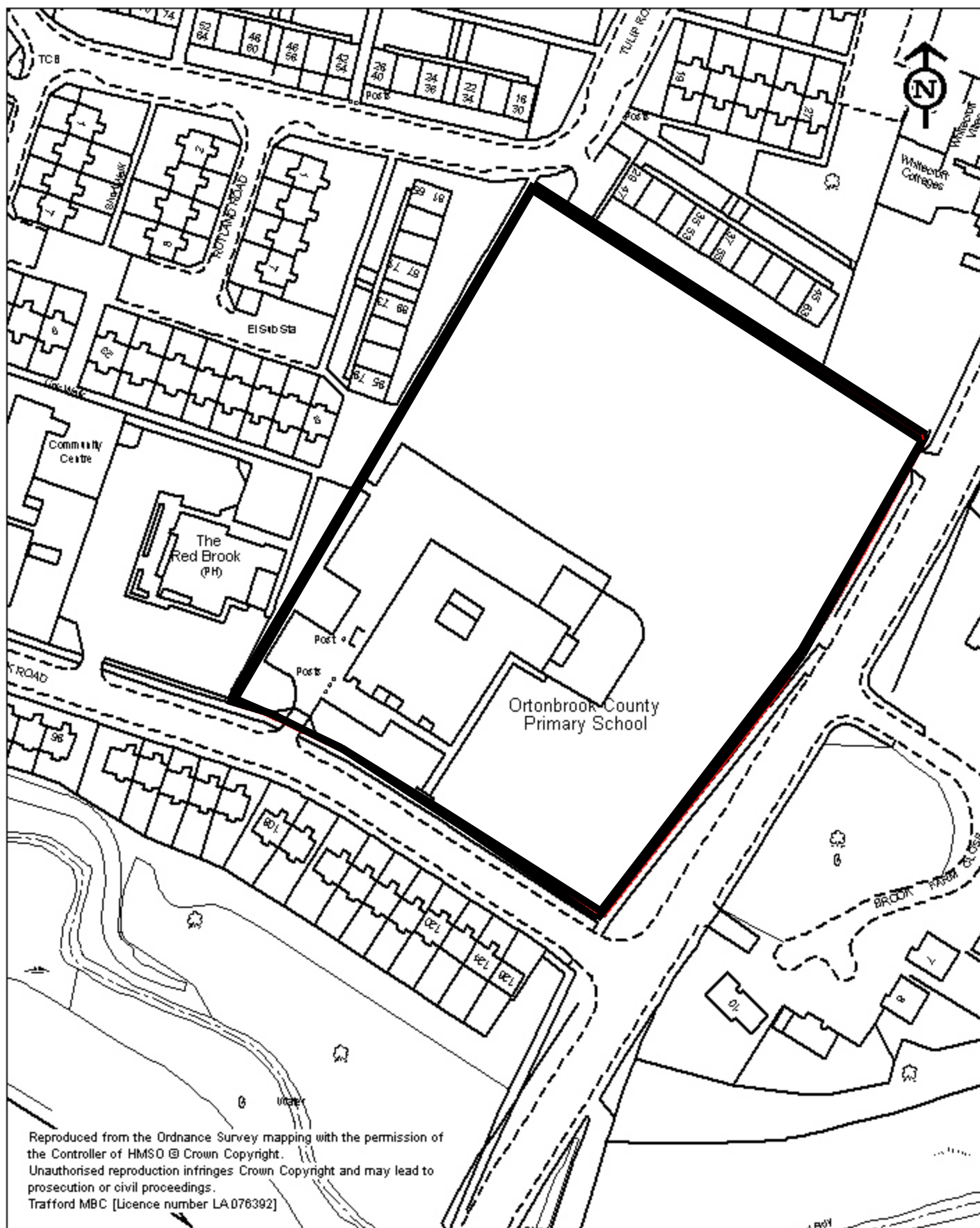


Reproduced from the Ordnance Survey mapping with the permission of the Controller of HMSO © Crown Copyright.
 Unauthorised reproduction infringes Crown Copyright and may lead to prosecution or civil proceedings.
 Trafford MBC [Licence number LA 076392]

TRAFFORD
COUNCIL

**LAND AT STOKOE AVENUE
 ALTRINCHAM**

Scale 1/1250	Date 17-03-10	File No.
Drawn KI	711/542F	
Area (or thereabouts):		



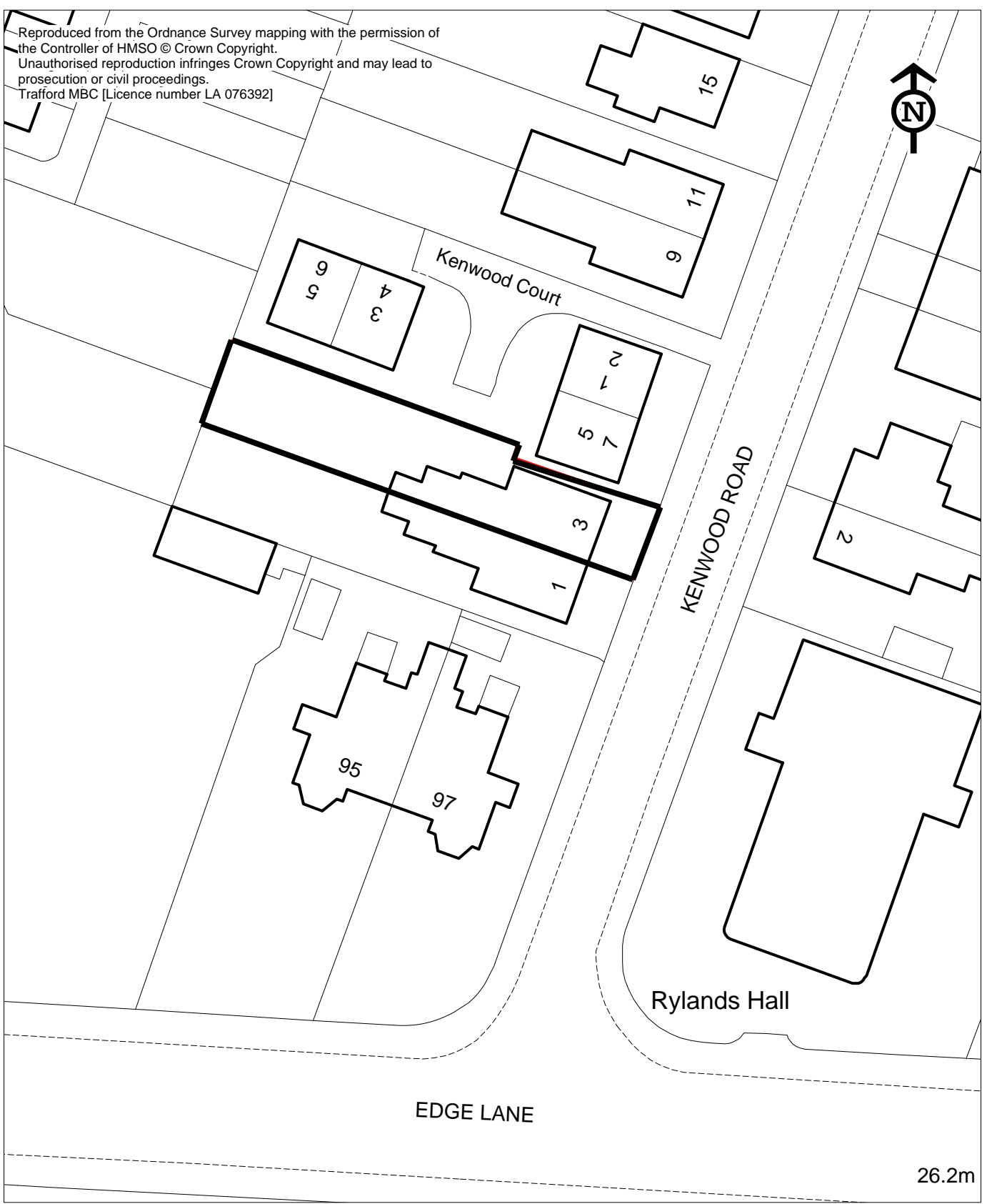
Reproduced from the Ordnance Survey mapping with the permission of the Controller of HMSO © Crown Copyright. Unauthorised reproduction infringes Crown Copyright and may lead to prosecution or civil proceedings. Trafford MBC [Licence number LA076392]

TRAFFORD
METROPOLITAN BOROUGH

PROPOSED DISPOSAL
ORTONBROOK PRIMARY SCHOOL
OAK ROAD PARTINGTON

Scale 1:1250	Date 12 July 2002	File No. 711/721B
Drawn	KI	
Area (or thereabouts):		

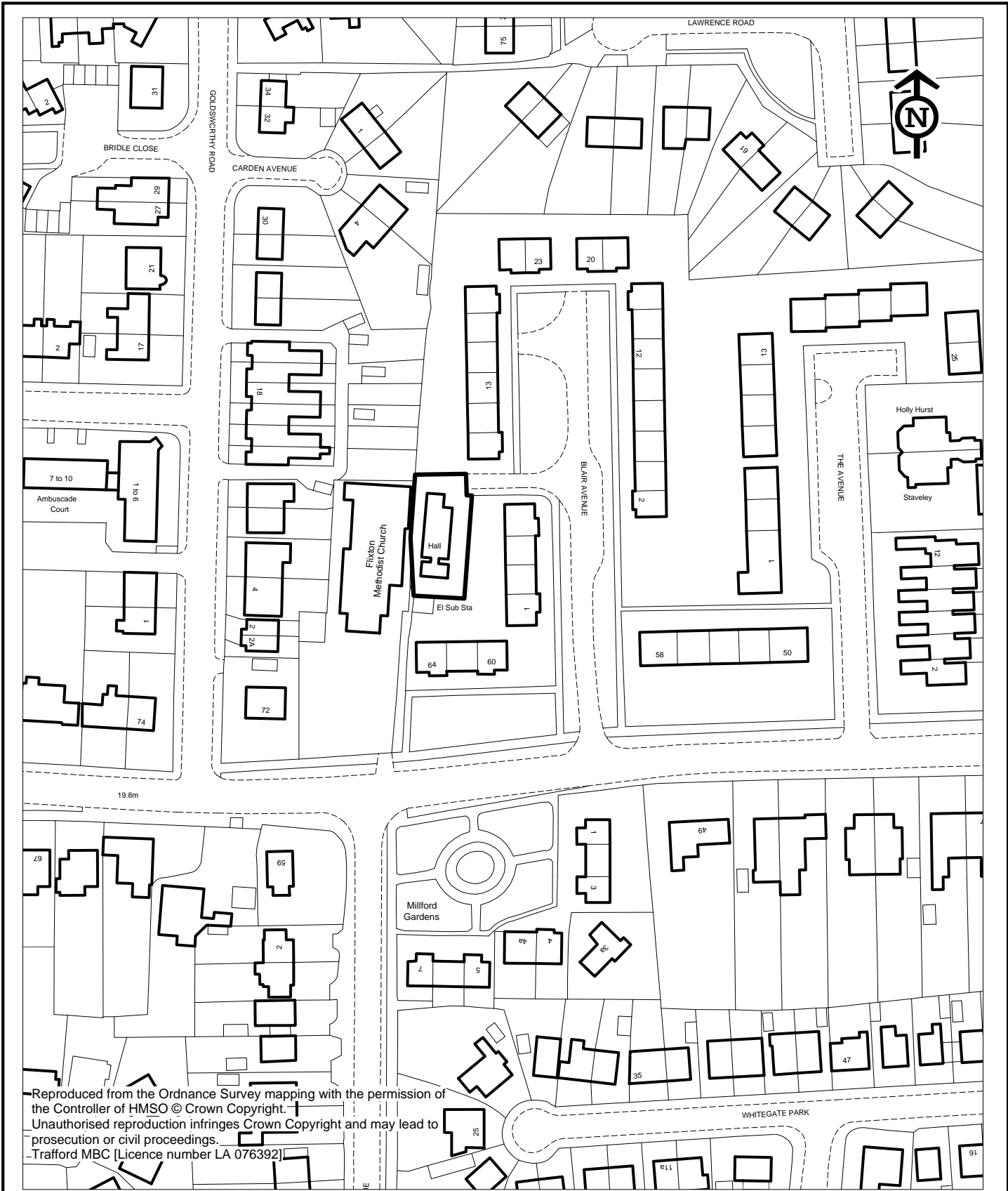
Reproduced from the Ordnance Survey mapping with the permission of the Controller of HMSO © Crown Copyright. Unauthorised reproduction infringes Crown Copyright and may lead to prosecution or civil proceedings. Trafford MBC [Licence number LA 076392]



TRAFFORD
COUNCIL

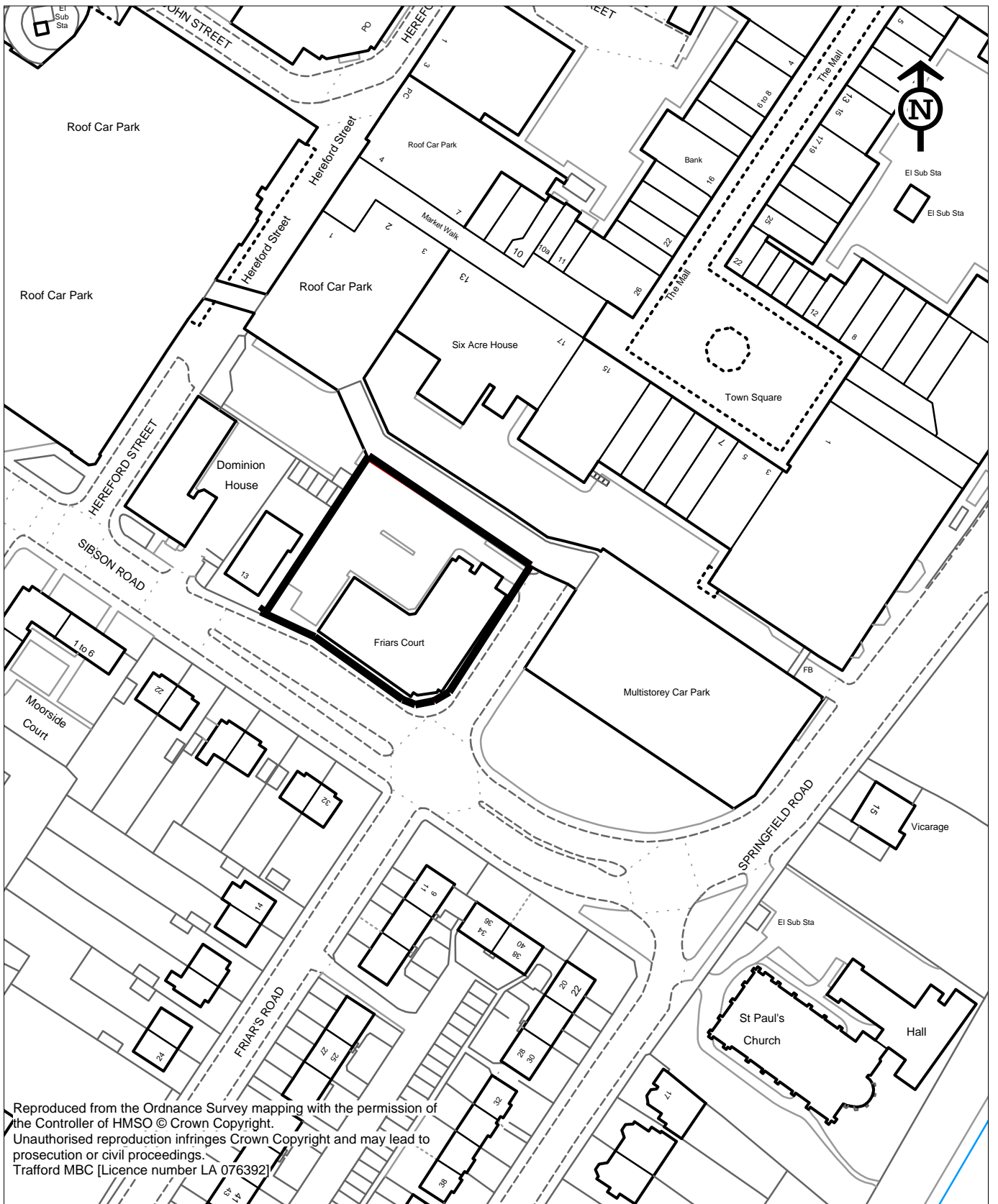
3 KENWOOD ROAD
STRETFORD

Scale 1/500	Date April 2013	File No.
Drawn KI	711/642A	
Area (or thereabouts):		



TRAFFORD
COUNCIL

LAND AT BLAIR AVENUE FLIXTON	Scale 1/1250	Date June 13	File No.
	Drawn KI	711/0947A	
	Area (or thereabouts):		

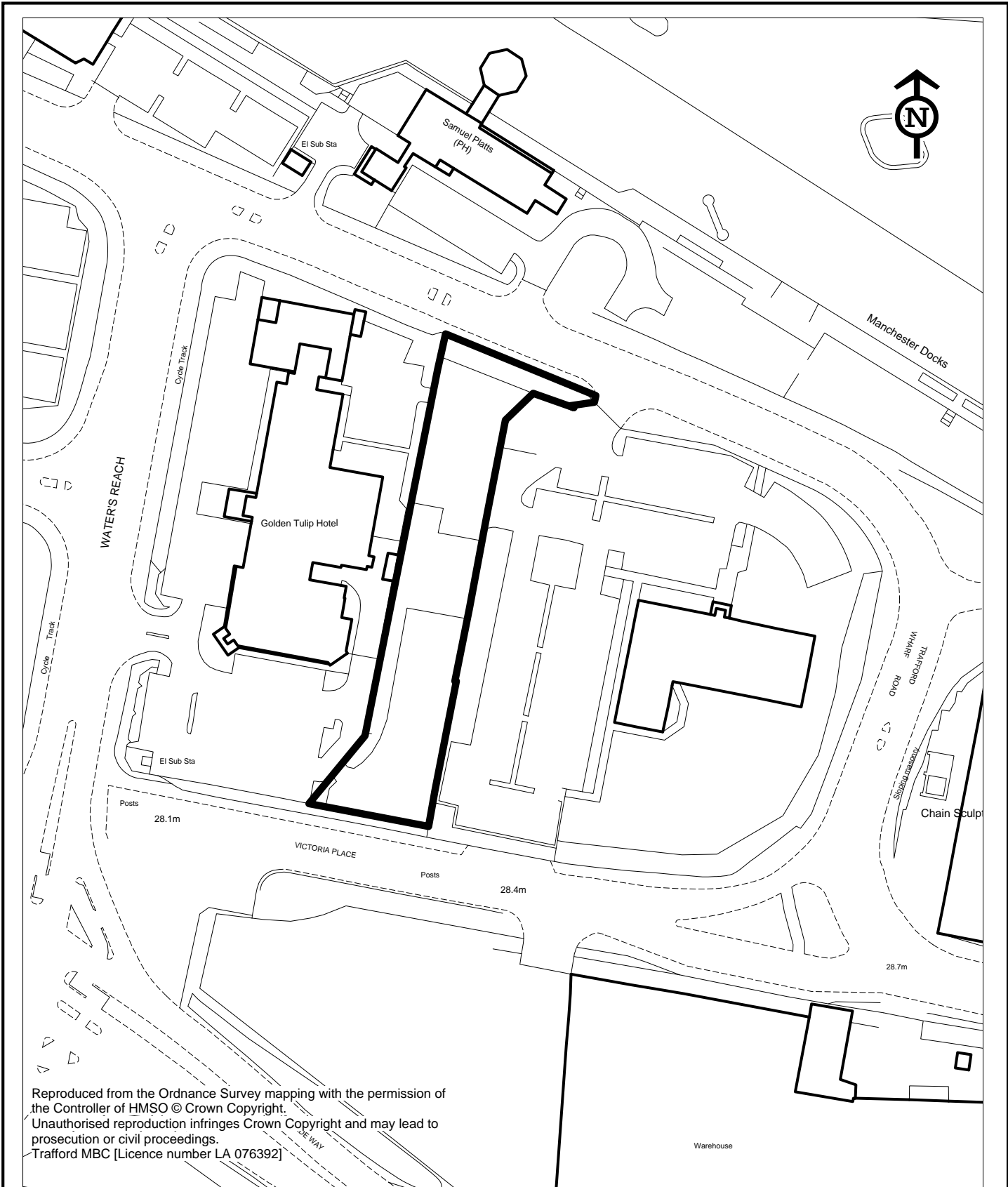


Reproduced from the Ordnance Survey mapping with the permission of the Controller of HMSO © Crown Copyright. Unauthorised reproduction infringes Crown Copyright and may lead to prosecution or civil proceedings. Trafford MBC [Licence number LA 076392]

TRAFFORD
COUNCIL

**FRIARS COURT
SIBSON ROAD
SALE**

Scale 1/1250	Date 08-03-10	File No.
Drawn		
Area (or thereabouts):		



Reproduced from the Ordnance Survey mapping with the permission of the Controller of HMSO © Crown Copyright. Unauthorised reproduction infringes Crown Copyright and may lead to prosecution or civil proceedings. Trafford MBC [Licence number LA 076392]

TRAFFORD COUNCIL

LAND AT TRAFFORD WHARF ROAD OLD TRAFFORD SUPPORTERS CLUB	Scale 1/1250	Date July 13	File No.
	Drawn KI		
	Area (or thereabouts):		